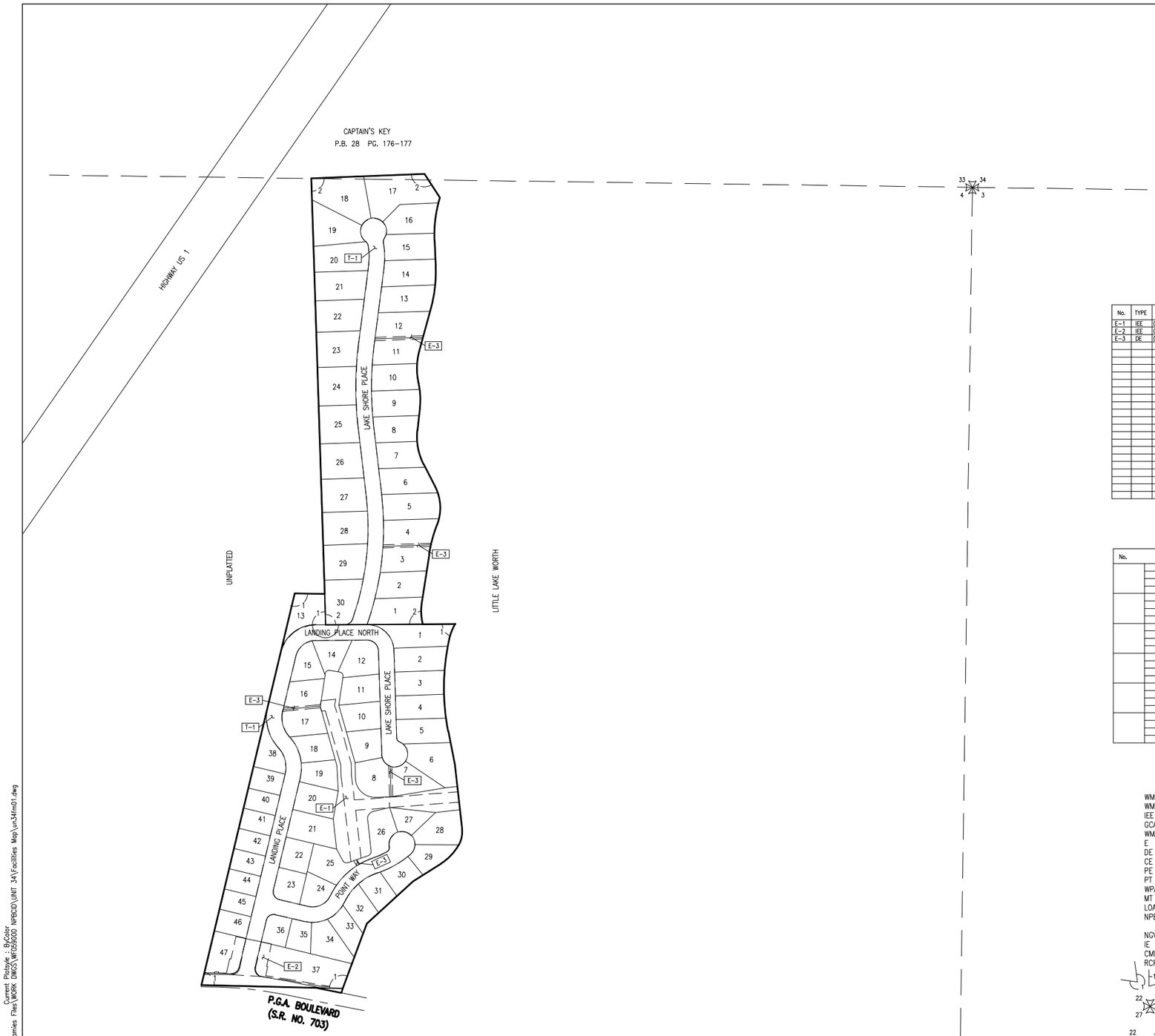



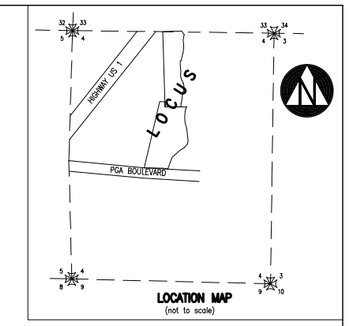

NPBCID EASEMENTS

No.	TYPE	RECORDING DATA	INST. DATE	RECORDING DATE	REMARKS
E-1	IEE	ORB 8373/196-206	02-11-94	08-03-94	ALSO A WME
E-2	IEE	ORB 8373/207-218	02-11-94	08-03-94	ALSO A WME
E-3	DE	ORB 8142/1955-1957	02-15-94	03-01-94	

NPBCID OWNED TRACTS

No.	RECORDING DATA	INST. DATE	RECORDING DATE	REMARKS
T-1	ORB 8142/1955-1957	02-15-94	03-01-94	ROADWAYS

NPBCID FACILITIES

No.	REMARKS

RECORDED PLATS

No.	Plat Book/Pages	Title
1	PB 27/243	PLAT OF HIDDEN KEY
2	PB 28/129	PLAT OF HIDDEN KEY NORTH

LEGEND:

WME	denotes Water Management Easement
WMME	denotes Water Management Maintenance
IEE	denotes Ingress-Egress Easement
GCAE	denotes Golf Course Access Easement
WMAE	denotes Water Management Access Easement
E	denotes Utility Easement
DE	denotes Drainage Easement
CE	denotes Conservation Easement
PE	denotes Preservation Easement
PT	denotes Wetland Preservation Tract
WPA	denotes Wetland Preservation Area WMT
MT	denotes Water Management Tract
LOA	denotes Land Owners Agreement
NPBCID	denotes Northern Palm Beach County Improvement District
NGVD	denotes National Geodetic Vertical Datum
IE	denotes Invert Elevation (NGVD)
CMP	denotes Corrugated Metal Pipe
RCP	denotes Reinforced Concrete Pipe
	denotes Recorded Plat Corner
	denotes Palm Beach County Section Corner
	denotes Palm Beach County Section Quarter Corner
	denotes NPBCID Unit Boundary
	denotes NPBCID Fee Simple Tract
	denotes NPBCID Easements
	denotes Palm Beach County Section Lines

IP-1	denotes Irrigation Pump
E-1	denotes District Easement
T-1	denotes District Owned Tract
F-1	denotes Flashboard Riser
W-1	denotes Weir
PS-1	denotes Pump Station
C-1	denotes Culvert
TE-1	denotes Telemetry Catwalk with Metritape
OS-2	denotes Operable Gate Structure
RW-1	denotes Recharge Well
MW-1	denotes Hazardous Material Monitoring Well
WQ-1	denotes Water Quality Sampling Station
SG-1	denotes Staff Gauge
RG-1	denotes Rainfall Gauge
	denotes Flow direction

No.	DATE	BY	REVISION
6	11-20-13	JAF	REVISE BORDER
5	02-20-06	MCB	NPBCID FACILITIES UPDATE
4	02-17-05	JCD	NPBCID FACILITIES UPDATE
3	MAR 02	KMB	5 YEAR NPBCID FACILITIES UPDATE
2	05-27-97	KMB	ADD E-3, T-1
1	01-20-97	KMB	5 YEAR NPBCID FACILITIES UPDATE

SHEET 1 OF 1

FIELD: -
DRAWN: SFRN STAFF
DESIGNED: -
APPROVED: C.A.R.
SCALE: AS SHOWN

NORTHERN PALM BEACH COUNTY IMPROVEMENT DISTRICT

NORTHERN PALM BEACH COUNTY IMPROVEMENT DISTRICT
FACILITIES MAP
UNIT OF DEVELOPMENT NO. 34
IN SECTION 4, T. 42 S., R. 43 E.
PALM BEACH COUNTY, FLORIDA

DATE: 06-15-06

EXHIBIT 34

INFORMATION SHOWN HEREON DOES NOT CONSTITUTE, NOR DOES IT REPRESENT, A SURVEY OF THE SUBJECT PREMISES.

Date\Time : Wed, 04 Nov 2020 - 2:19pm Current Plotstyle : ByColor
Path\Name : C:\Users\jfitzgerald\Documents\Jamies Files\WORK DWGS\WFCD59000 NPBCID\UNIT 34\Facilities Map\un34fm01.dwg